



Layer Tree

 Spatial Filter Layer

 Ground Stability Overlay



■ High Risk



Opacity

■ Medium Risk




Low Risk




Planning Overlay




ZONE_DESCRIPTION: erosion man...



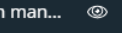
ZONE_DESCRIPTION: erosion man...




ZONE_DESCRIPTION: erosion man...




■ ZONE_DESCRIPTION: erosion man...




ZONE_DESCRIPTION: erosion man...



ZONE_DESCRIPTION: erosion man...




ZONE_DESCRIPTION: erosion man...



Opacity

Existing Water Assets



Existing Recycled Assets



Existing Sewer Assets



Boundary



Background Layers

